

REFERENCE: TAX MAP 537.4-1-17
 DEEDS 1034-664
 1102-956
 1123-180
 PLATS 7F-16
 5E-17

FILED
 GREENVILLE CO. S. C.
 JAN 22 10 42 AM '82
 DONNIE S. TANKERSLEY
 R.M.C.

act
 537.4-1-17.3

— CHANDLER —

3.26 ACRES

N 5-58 E
 265.40'

N 79-31 E
 437.36'

COUNTY ROAD

400'± TO INTERSECTION
 OF ANSEL SCHOOL RD.

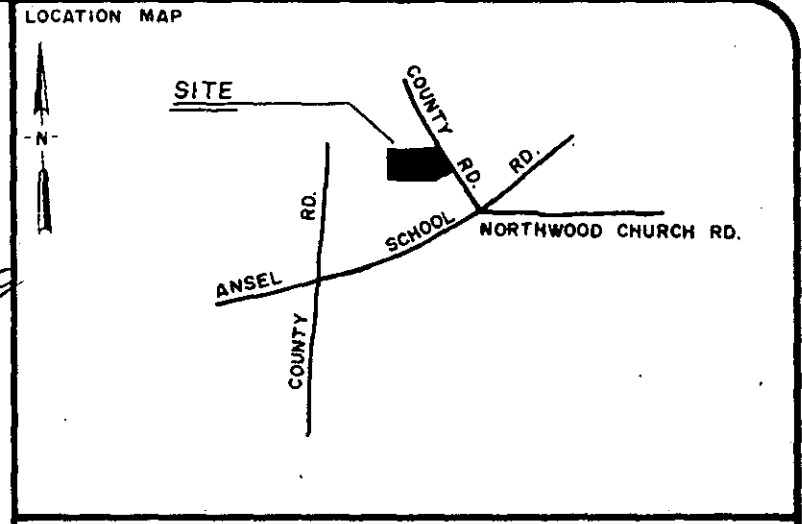
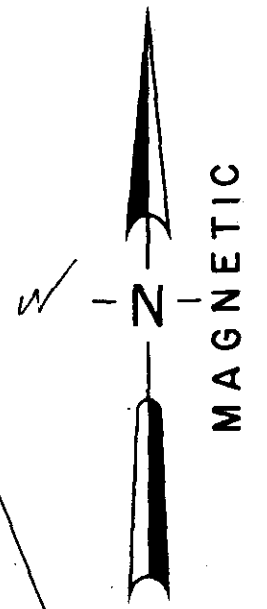
211.13'
 S 47-00 W

— LINDLEY —

379.78'
 N 89-49 W

— GARRETT — 8-V-72 16593


JAN 22 1982




LEGEND

○	I.P. SET	◊	STONE
●	I.P. FOUND	⊙	R.R. SPIKE

I hereby certify that the ratio of precision of the field survey is 1/ as shown hereon and the area was determined by the coordinate method of area calculation.
 I hereby certify that the measurements as shown on this plat are correct and that there are no encroachments or projections other than those shown.



Thomas D. Lindsey
 SIGNATURE

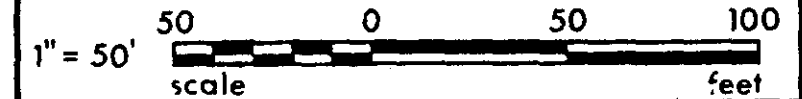


3-13-81
 DATE

PROPERTY OF
THELMA W. GARRETT

SURVEYED FOR
TRUMAN CHANDLER

GREENVILLE COUNTY SOUTH CAROLINA



DRAWN TDL	CHECK TDL	DATE 11 MAR 1981	JOB NO. 1326
--------------	--------------	---------------------	-----------------

LINDSEY & ASSOCIATES
 HWY. 253 RT. 1, TAYLORS S.C. 29687
 LAND & HYDROGRAPHIC SURVEYORS

PRINT MACHINE INC.

MICROFILMED